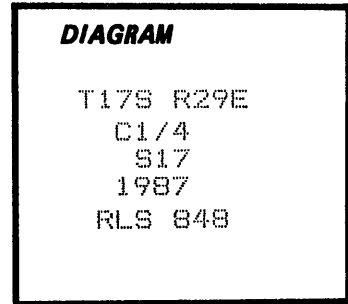


CERTIFIED RECORD OF LAND CORNER MONUMENTATION

INDEX No. L-7

**History of original corner establishment:**

Grant County Survey Records show no previous establishment of this Cor.



**Description of corner evidence found:**

Grant County Survey Records show no previous establishment of this Cor.

**Description of monument and accessories | established to perpetuate the original location of this corner:**

Set 2-1/2"x30" aluminum pipe with 3-1/2" aluminum cap, stamped as shown on the **DIAGRAM**, SET 20" in the ground and raised a 3'x1' mound of stone and earth around the pipe.



From Which:

A Juniper 4" dia., Bears N58°E., 77.4 ft., scribed: X BT

A Juniper 10" dia., Bears S34°E., 148.3 ft., scribed: C-1/4 S17 BT

Measurements to trees taken with a metal tape and magnetic compass, with Declination set off 20 deg. East.

Nailed a brass washer stamped RLS 848 on blaze above BT scribe, Bearing Tree Sign above blaze, and warning sign on back of each tree. Painted a 6" red band at breast ht. around each tree. Set steel fence posts with warning & Boundary Signs, South 3 ft. & East 2 ft. from the corner.



This work is performed by:  
Douglas M. Ferguson RLS 848  
Mt. Vernon Oregon.  
On: May 21, 1987  
Refer to Map of Survey No. 1004

Office of Surveyor County of Grant  
State of Oregon, I hereby certify that the within instrument was filed in this office  
for record on the 2 day of Oct, 1987  
Robert D. Bisset by \_\_\_\_\_  
(COUNTY OFFICIAL) (DEPUTY)